

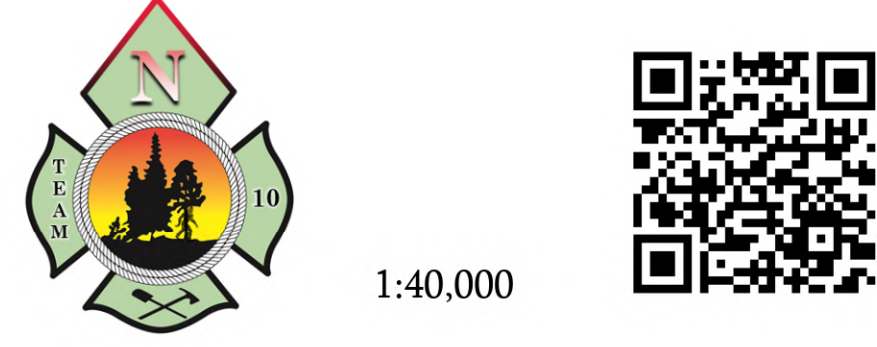
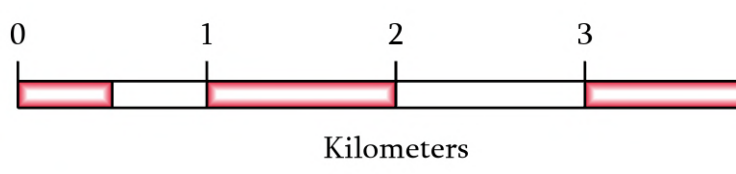
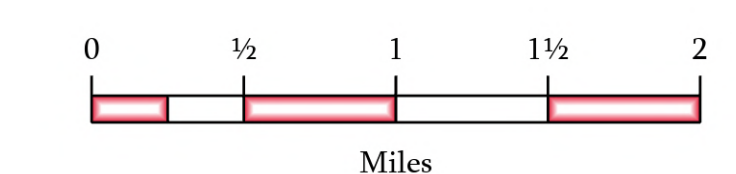
Progression Fish Creek Fire WY-BTF-002146 Pack Trail Fire WY-BTF-002439 October 12, 2024

Pack Trail: 71,421 Acres as of 10/11 | 14:26

Date	Wind Direction	Wind Speed	Max Wind Gusts	Min RH
Sunday, September 15, 2024	South	10 mph	10 mph	100%
Saturday, September 21, 2024	No Data	No Data	No Data	No Data
Friday, September 27, 2024	West	11 mph	22 mph	25%
Tuesday, October 1, 2024	West-Southwest	29 mph	49 mph	19%
Wednesday, October 2, 2024	West	25 mph	42 mph	15%
Thursday, October 3, 2024	West-Southwest	31 mph	57 mph	36%
Thursday, October 3, 2024	West	13 mph	24 mph	15%
Saturday, October 5, 2024	West-Southwest	31 mph	57 mph	19%

Date & Time	Total Acres	+Growth Acres
20240817 @ 2100	1,692ac	+1,692ac
20240818 @ 1800	2,318ac	+626ac
20240819 @ 1000	2,634ac	+316ac
20240821 @ 1014	3,196ac	+562ac
20240822 @ 0202	7,682ac	+4,486ac
20240822 @ 2014	9,345ac	+1,663ac
20240823 @ 2310	10,136ac	+791ac
20240825 @ 0216	11,161ac	+1,025ac
20240826 @ 2209	11,280ac	+119ac
20240827 @ 2326	11,303ac	+23ac
20240828 @ 2113	11,345ac	+42ac
20240829 @ 2303	11,390ac	+45ac
20240901 @ 0121	12,838ac	+1,448ac
20240901 @ 2049	15,335ac	+2,497ac
20240903 @ 2158	17,707ac	+2,372ac
20240904 @ 2310	18,602ac	+895ac
20240905 @ 2132	19,815ac	+1,213ac
20240906 @ 2308	20,813ac	+998ac
20240907 @ 2105	21,970ac	+1,157ac
20240909 @ 0038	23,795ac	+1,825ac
20240909 @ 2300	24,788ac	+993ac
20240915 @ 0155	25,023ac	+235ac
20240916 @ 2252	25,066ac	+43ac
20240919 @ 2154	25,067ac	+1ac
20240921 @ 2039	25,099ac	+32ac
20240927 @ 2025	25,994ac	+895ac
20241001 @ 0153	43,196ac	+17,202ac
20241002 @ 1451	44,259ac	+1,063ac
20241003 @ 0053	45,083ac	+824ac
20241003 @ 1930	45,330ac	+247ac
20241005 @ 0220	48,632ac	+3,302ac
20241005 @ 1418	52,174ac	+3,542ac
20241005 @ 2009	54,475ac	+2,301ac
20241007 @ 0315	58,015ac	+3,540ac
20241007 @ 1940	60,658ac	+2,643ac
20241009 @ 1255	66,029ac	+5,371ac
20241010 @ 1112	67,231ac	+1,202ac
20241010 @ 1347	68,337ac	+1,106ac
20241011 @ 0530	68,928ac	+591ac
20241011 @ 1426	71,421ac	+2,493ac

- Boundaries**
- State or Territory
 - County or Equivalent
 - Forest Service
- Transportation**
- Paved Road
 - Gravel Road, Passenger Car
 - Dirt Road, Passenger Car
 - High Clearance Road
 - USFS Closed Routes
 - Secondary Hwy
 - Local Road
 - 4WD
 - Trail



1:40,000

